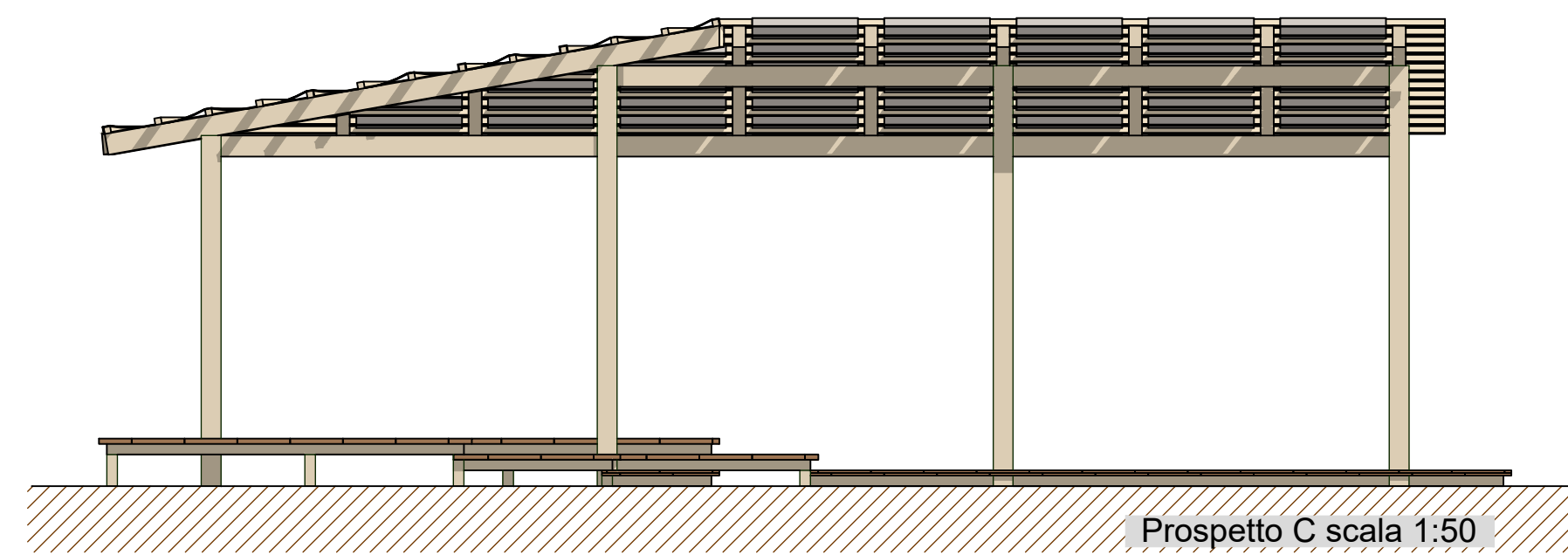
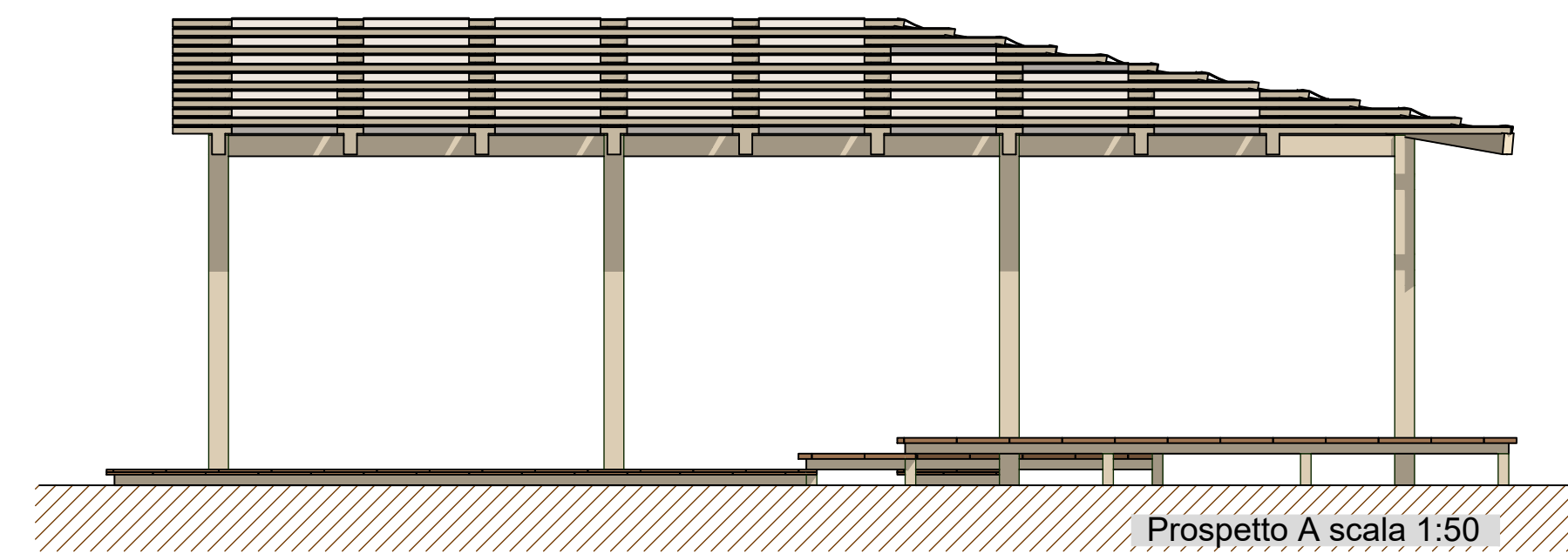


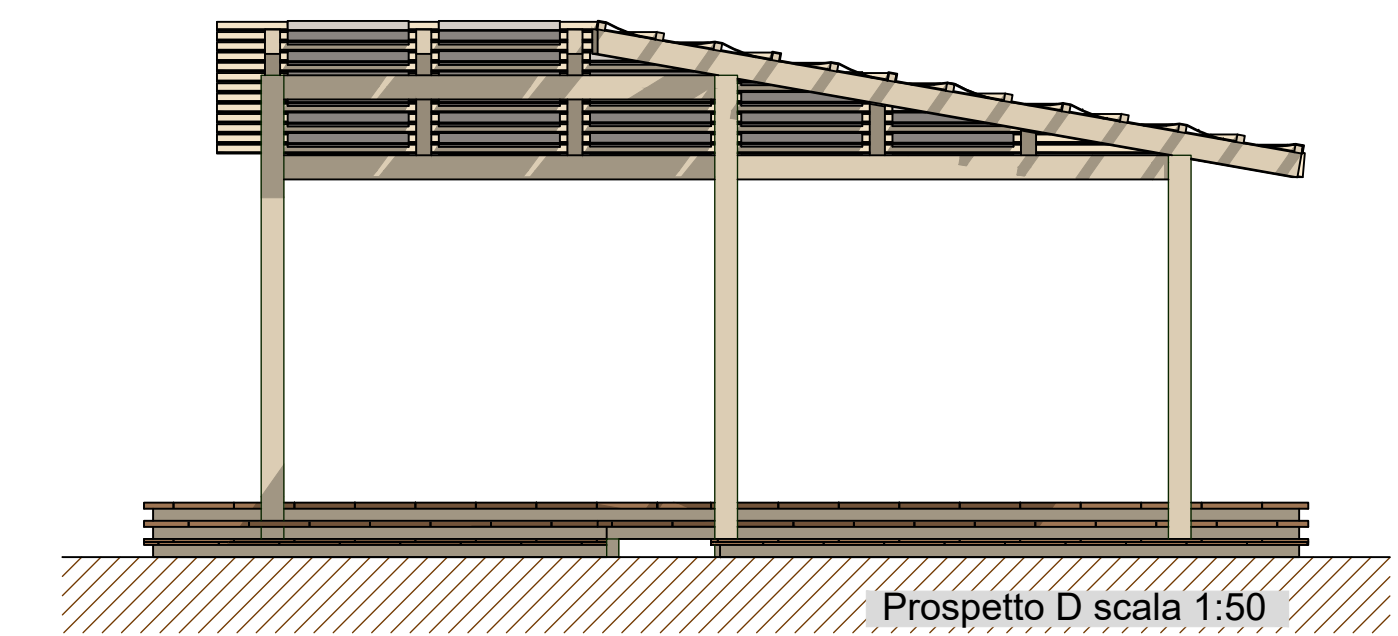
Prospetto B scala 1:50



Prospetto C scala 1:50

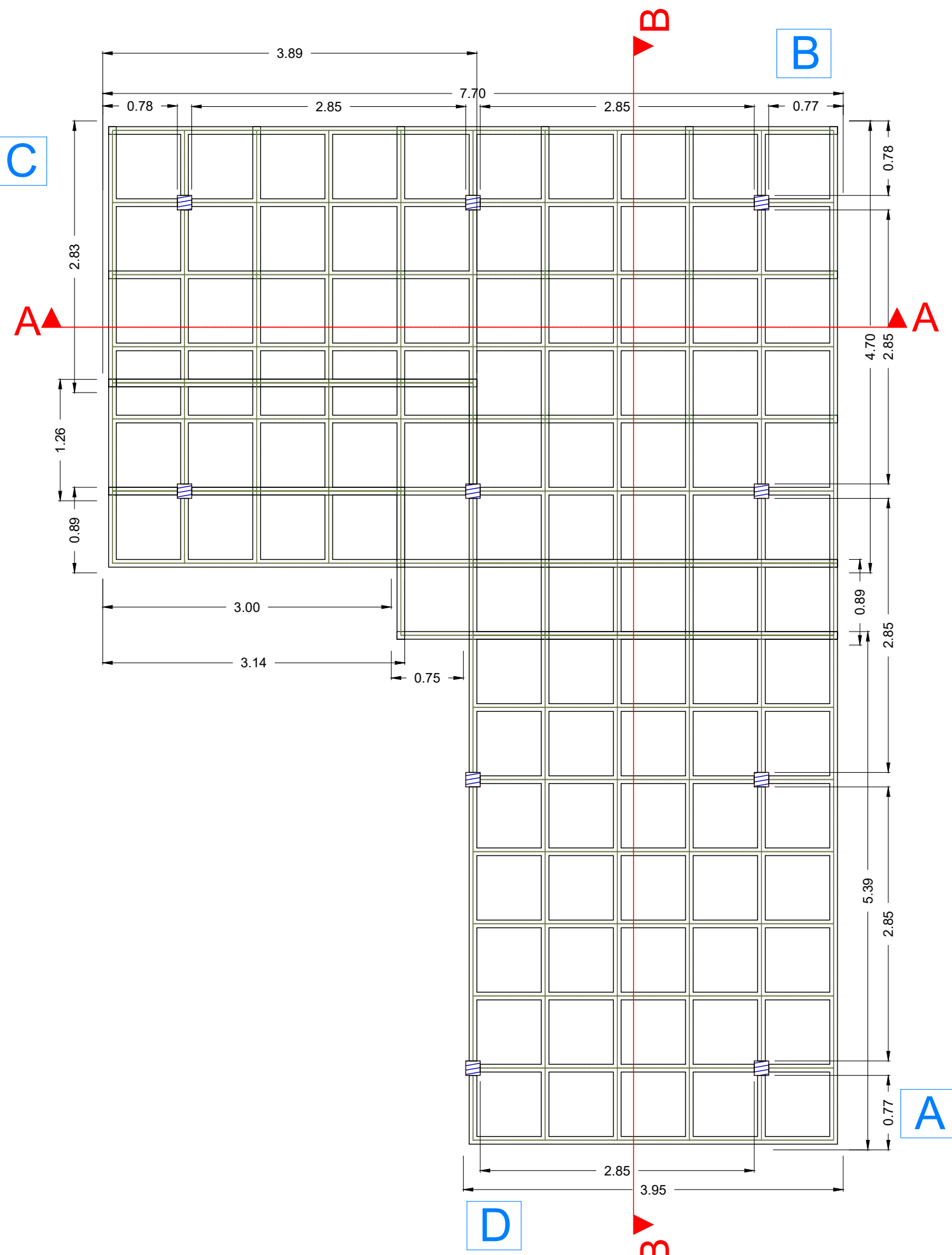


Prospetto A scala 1:50

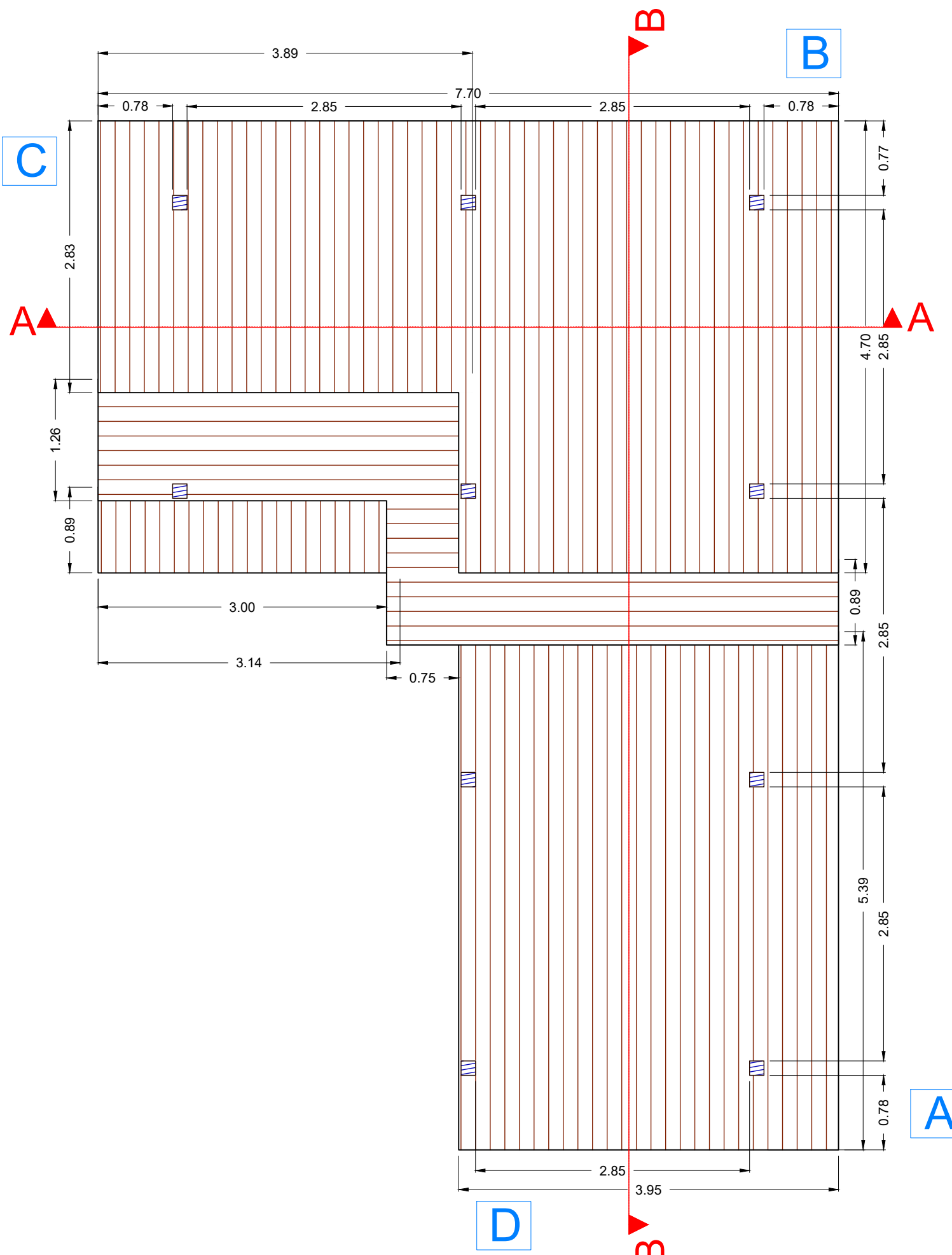


Prospetto D scala 1:50

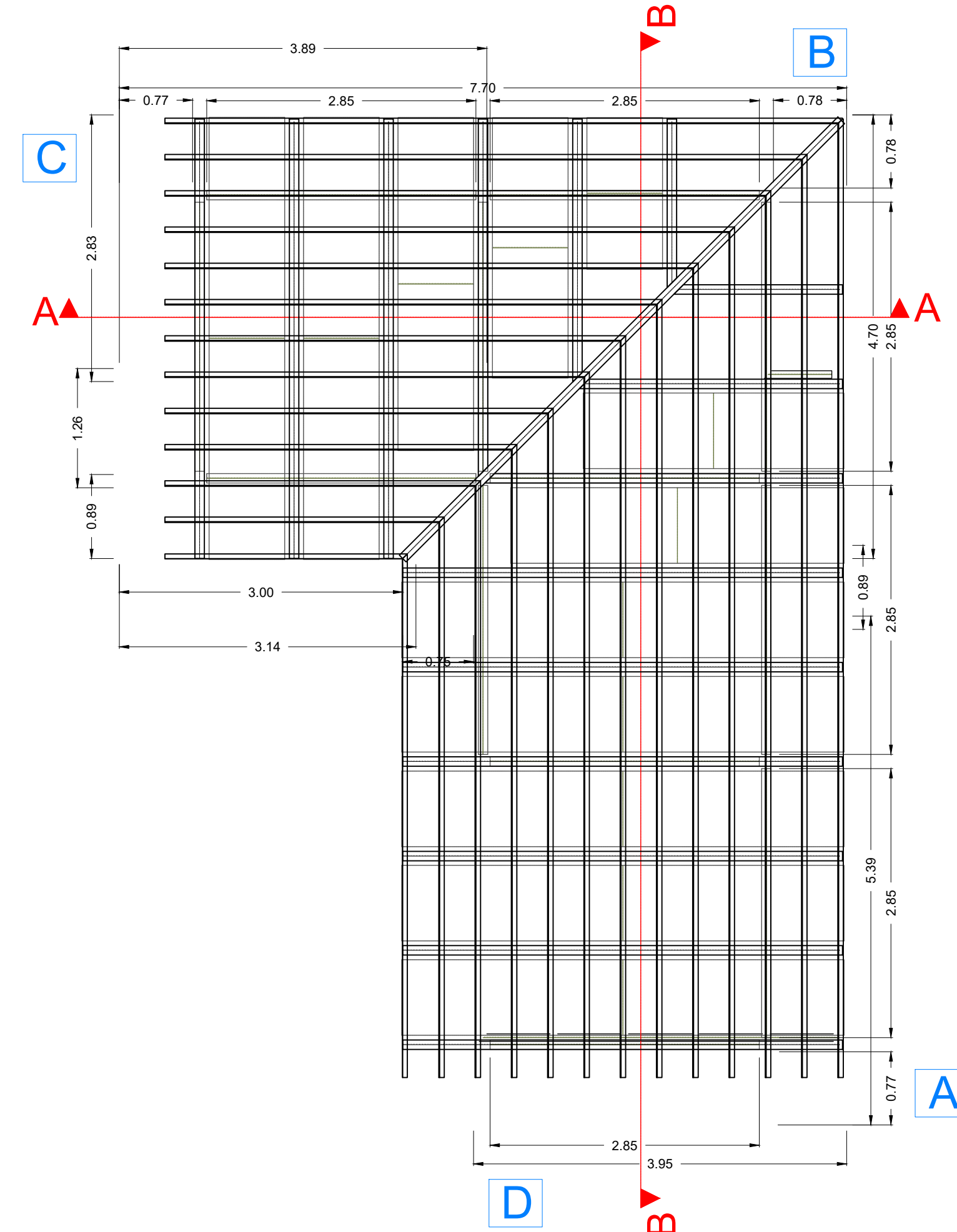
PIANTA PERGOLATO - STRUTTURA PAVIMENTO 1:50



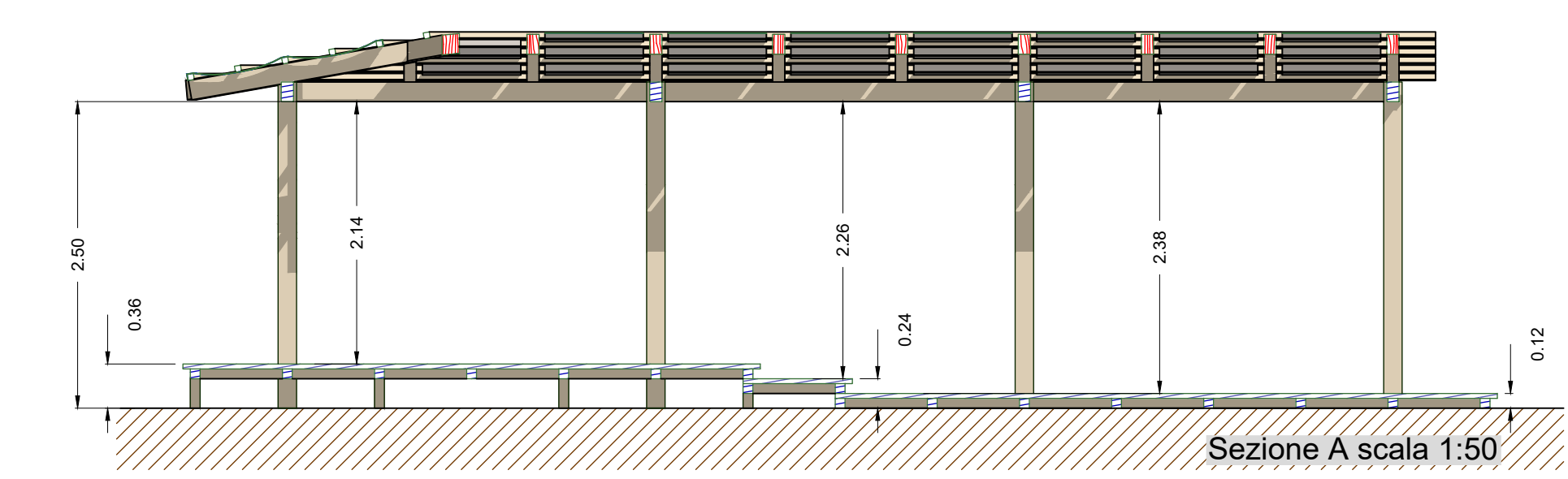
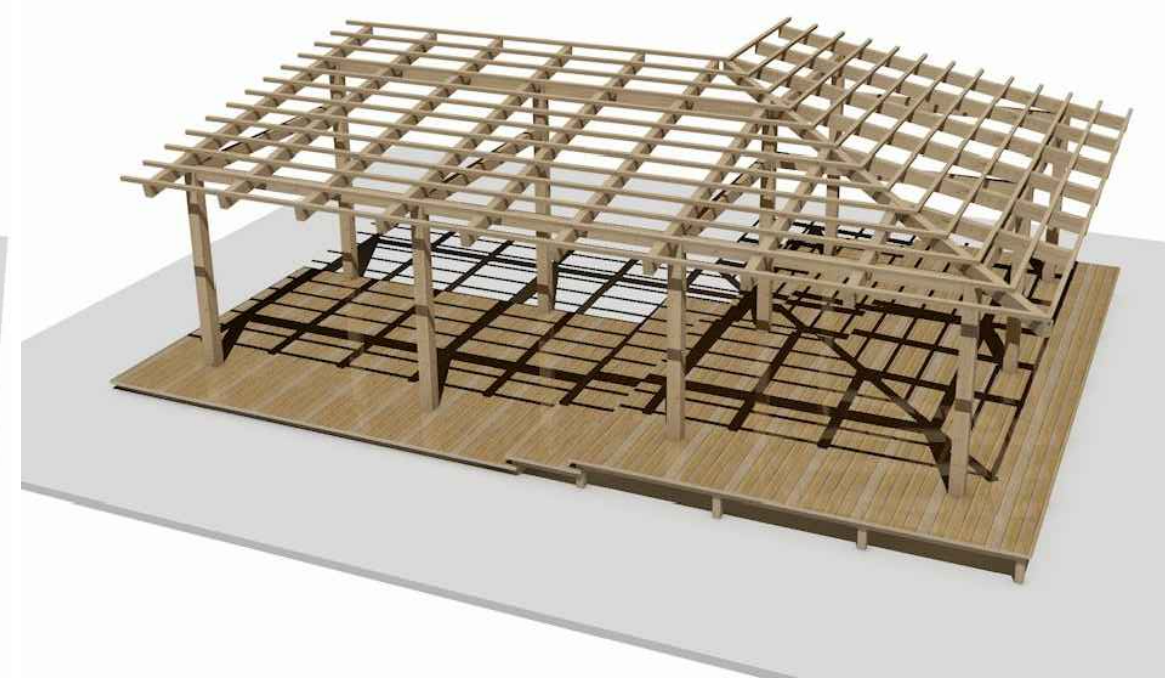
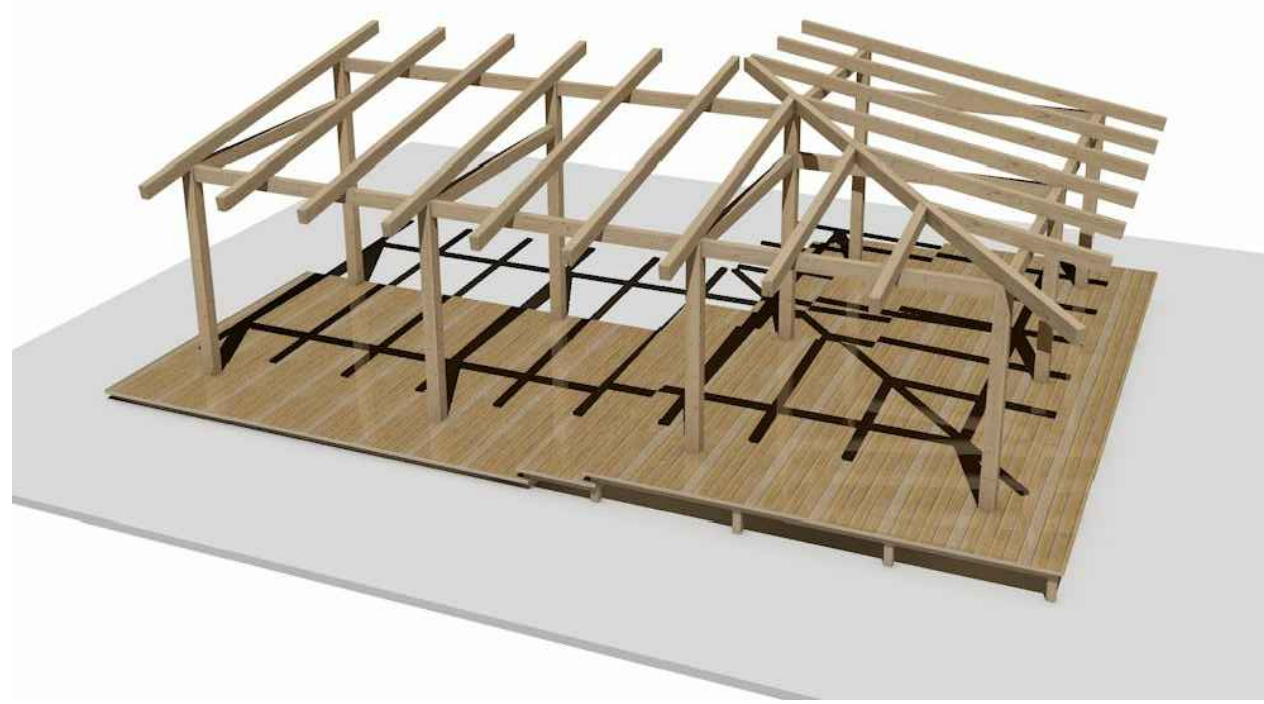
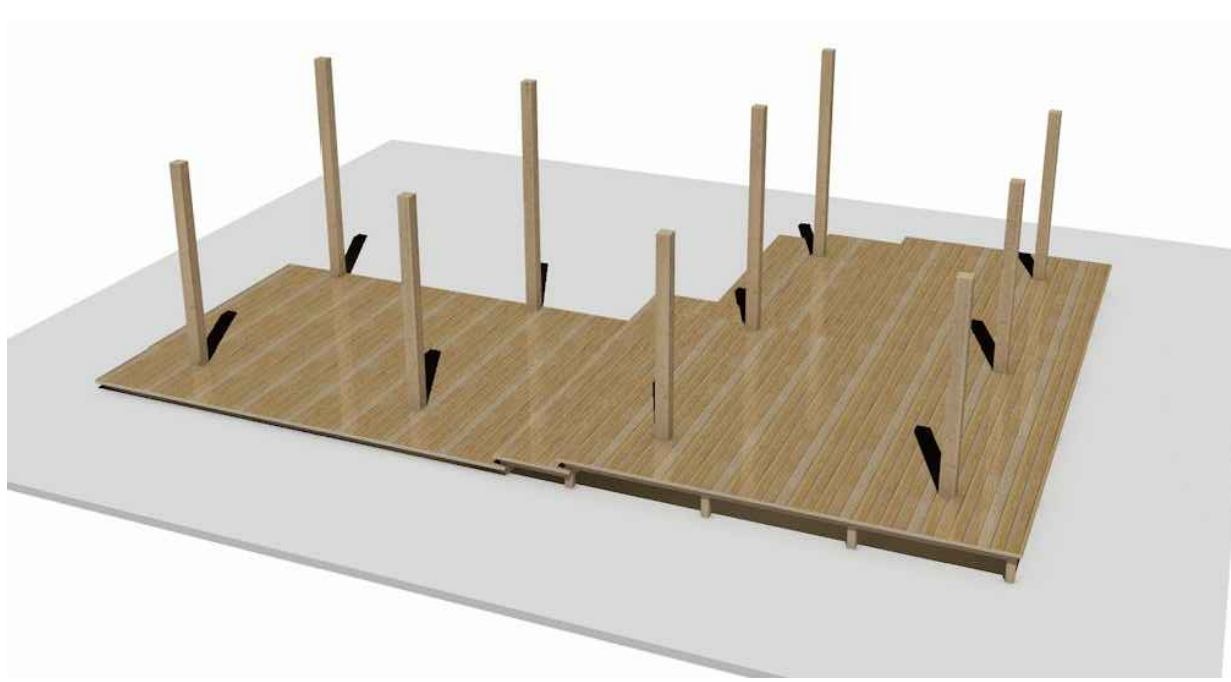
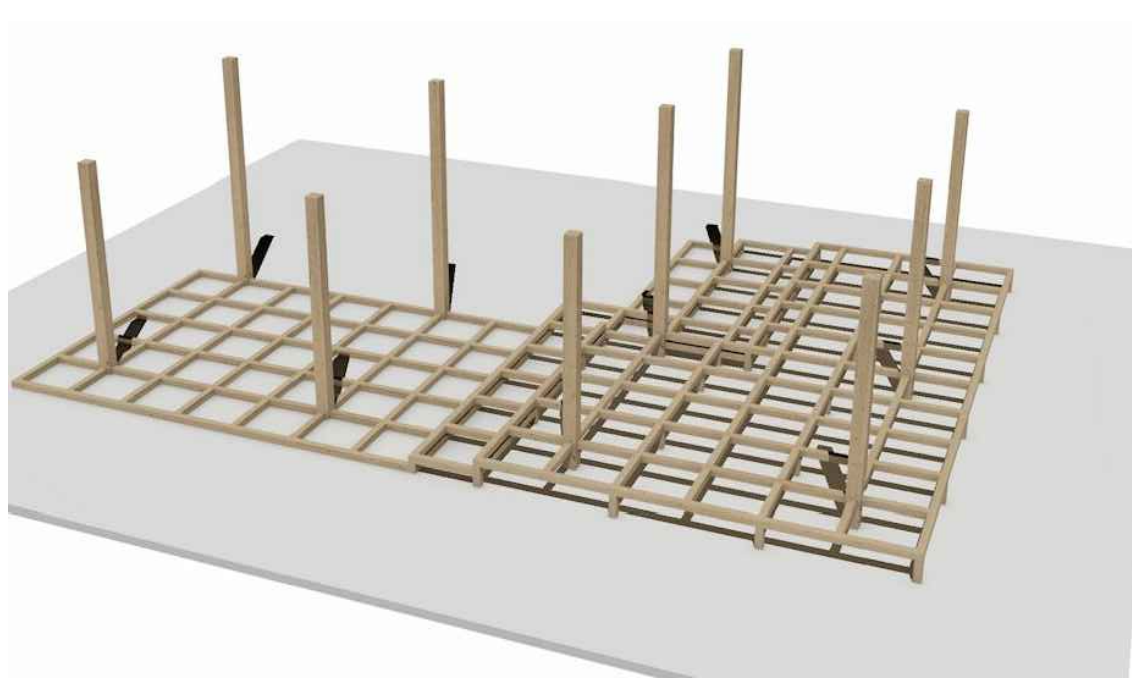
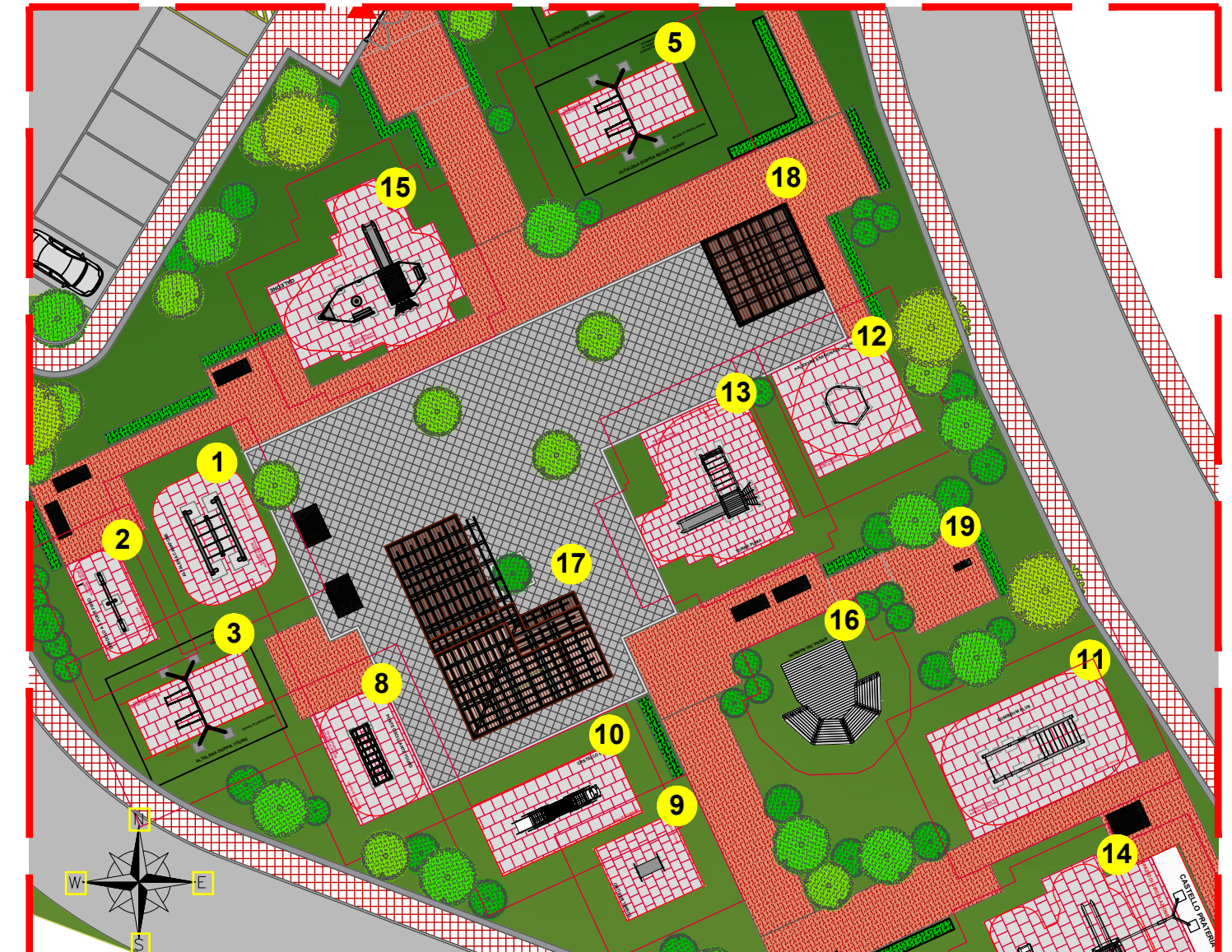
PIANTA PERGOLATO - PAVIMENTAZIONE 1:50



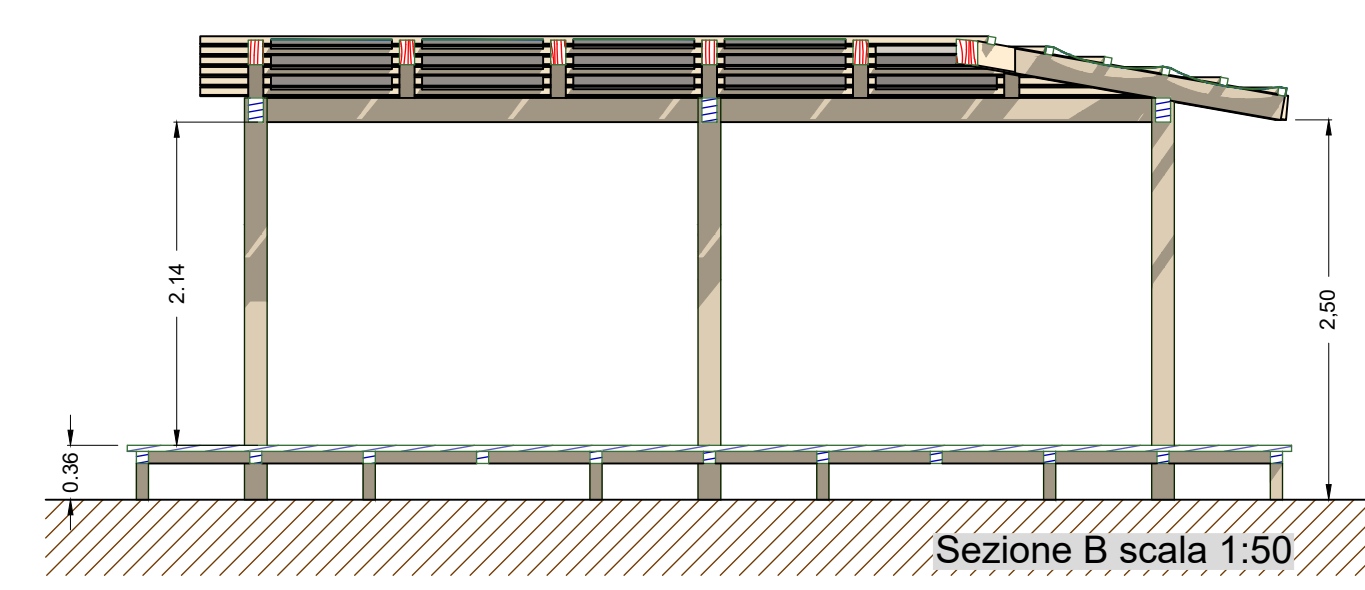

PIANTA COPERTURA PERGOLATO 1:50



KEY-PLAN IDENTIFICATIVO GIOCHI



Sezione A scala 1:50



Sezione B scala 1:50

Provincia di CATANZARO

Realizzazione di un parco giochi e sistemazione Piazza San Giovanni nel Comune di Curinga (CZ)

PROGETTO DEFINITIVO

ELABORATO:

PARTICOLARI COSTRUTTIVI PERGOLATO Pos. n. 17

Progettisti: 2G RTP (Arch. Gianluca GALLO - Geom. Antonino GALLO)
Via D. Alighieri, 25
88022 Curinga (CZ)
cell. 338-7043446 - 338-7550678
e-mail: arch.gallo@gmail.com geom.gallo85@gmail.com

Committente: Amministrazione Comunale di CURINGA (CZ)
Responsabile Unico del Procedimento: Ing. Pasqualino NICOTERA

Data Emissione: Novembre 2017

Revisione n.:
Nome file archivio:
Numero elaborato: E-14

Comune di CURINGA